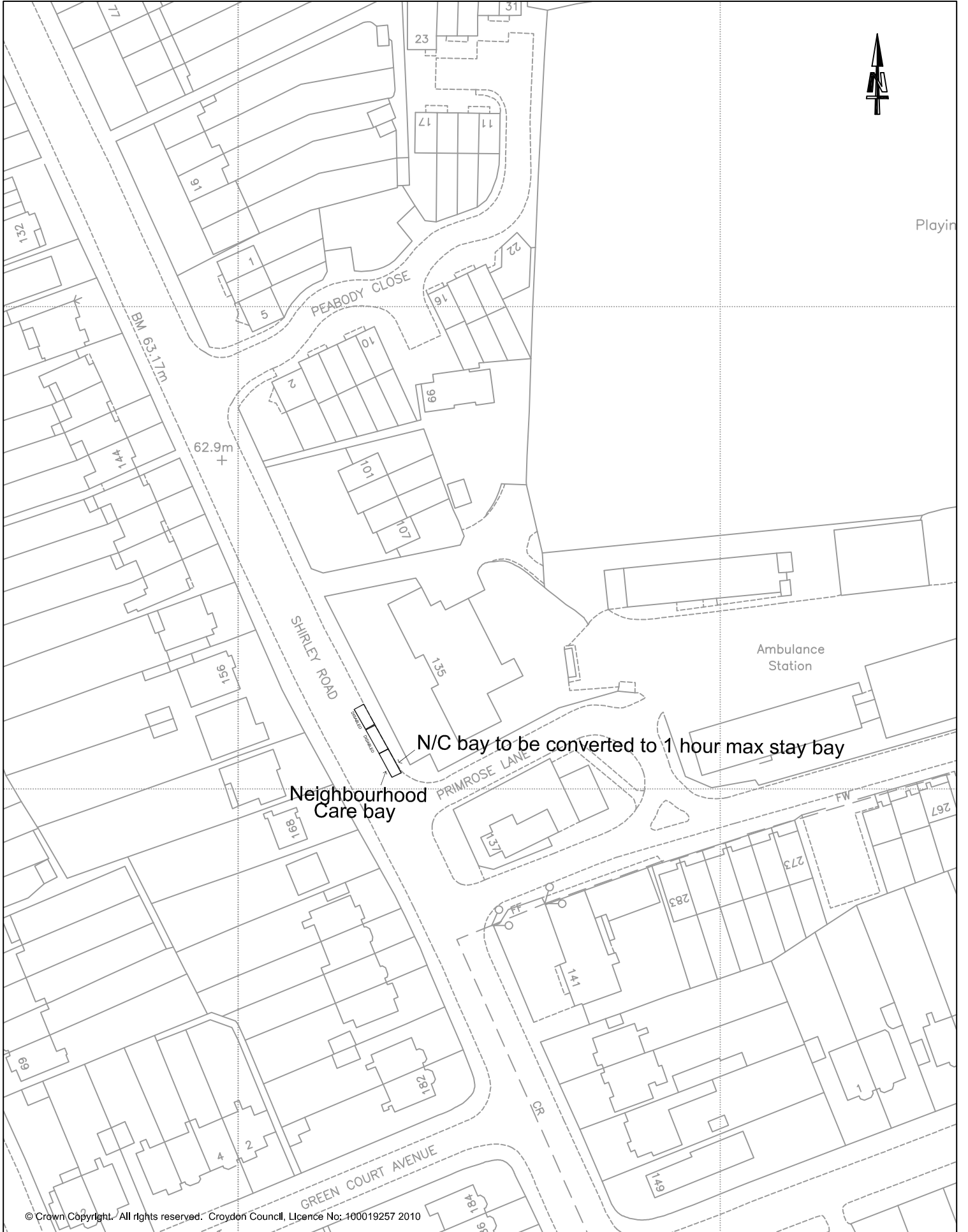




Playin



© Crown Copyright. All rights reserved. Croydon Council, Licence No: 100019257 2010

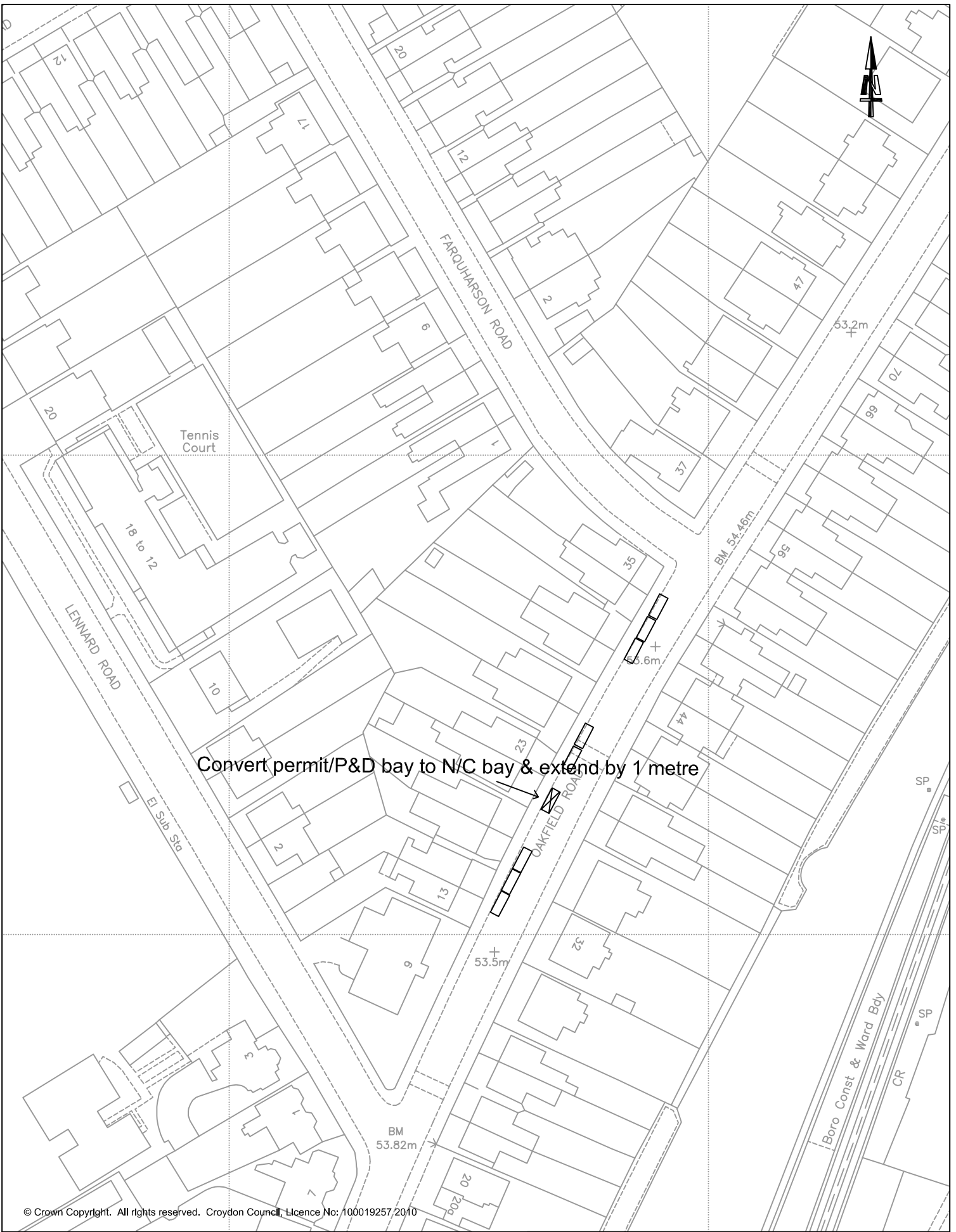
# CROYDON COUNCIL

## Neighbourhood Care bay

## Shirley Road

DEVELOPMENT AND ENVIRONMENT DEPARTMENT  
 PO BOX No. 1462  
 CROYDON  
 CR9 1WX

INFRASTRUCTURE - TRAFFIC DESIGN  
 Scale: 1:1000 | Drawn PT | Checked DJW | Rev. 00  
 Date: April 2015 | Drawing Ref. PD-271h



© Crown Copyright. All rights reserved. Croydon Council. Licence No: 100019257/2010

## CROYDON COUNCIL

Proposed N/C bay

Oakfield Road

DEVELOPMENT AND ENVIRONMENT DEPARTMENT

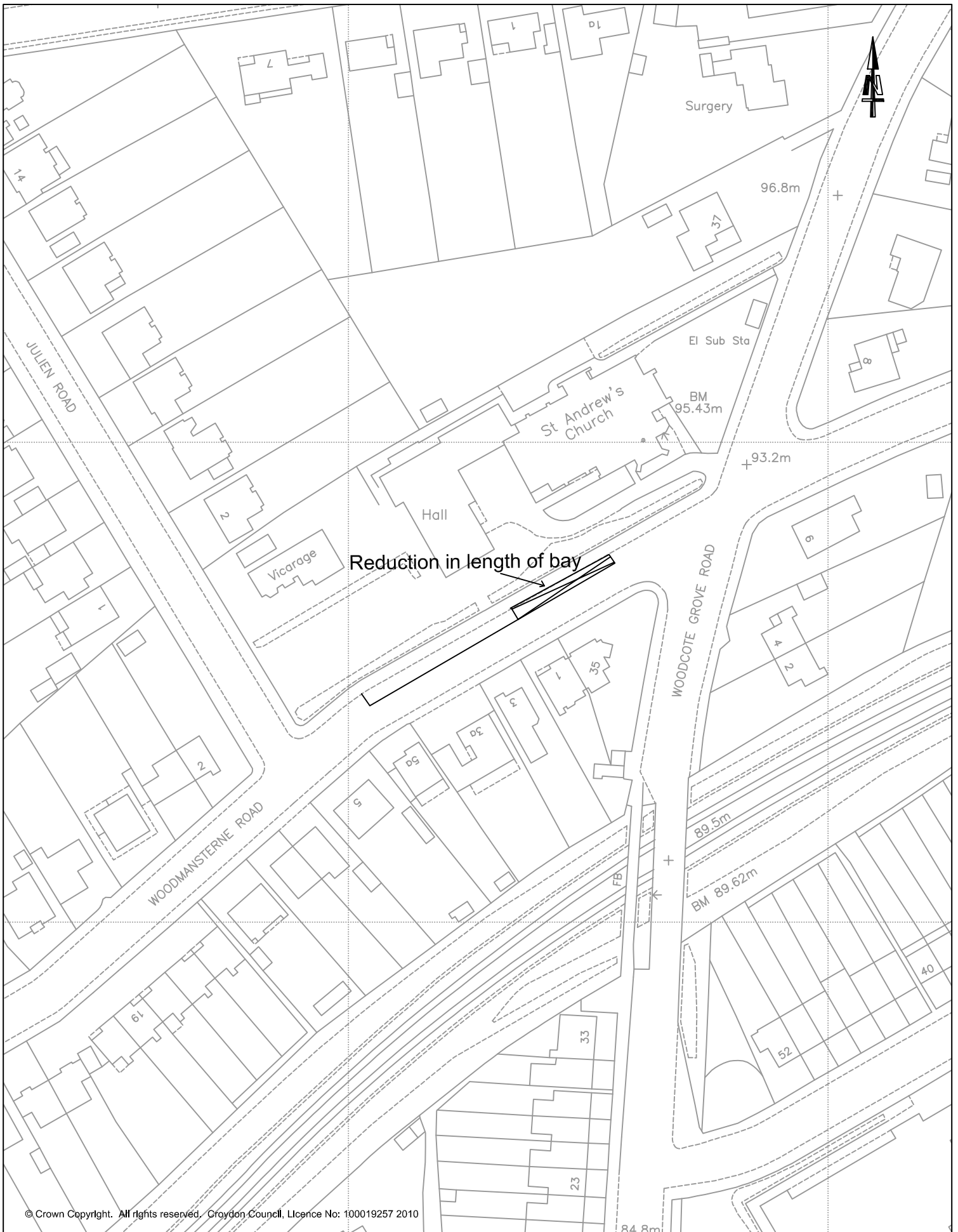
INFRASTRUCTURE - TRAFFIC DESIGN

PO BOX No. 1462  
CROYDON  
CR9 1WX

Scale: 1:1000 Drawn PT Checked DJW Rev. 00

Date:  
April 2015

Drawing Ref.  
PD-271a



© Crown Copyright. All rights reserved. Croydon Council, Licence No: 100019257 2010

Proposed reduction in length of free bay

**CROYDON COUNCIL**

**Woodmansterne Road**

DEVELOPMENT AND ENVIRONMENT DEPARTMENT

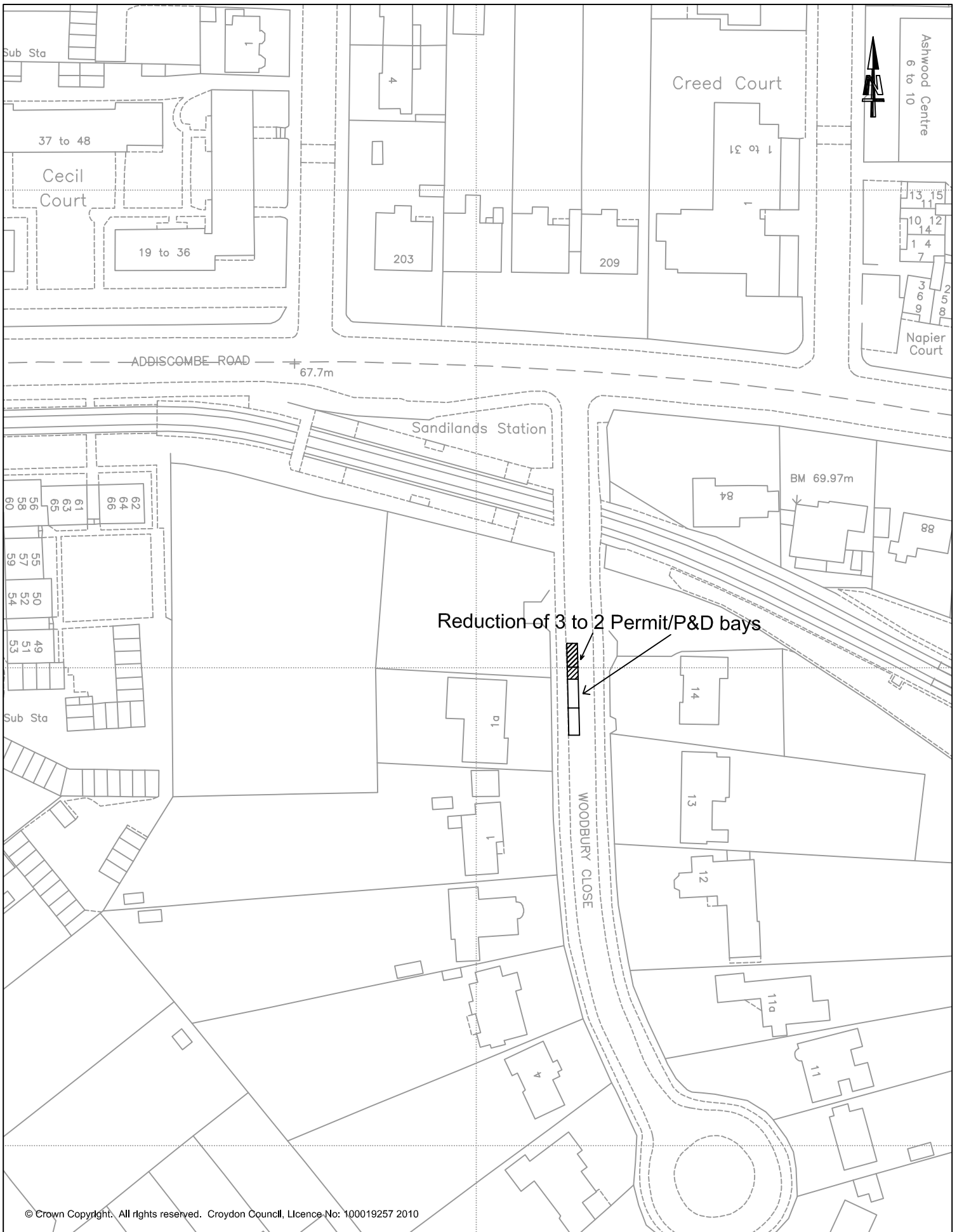
INFRASTRUCTURE - TRAFFIC DESIGN

PO BOX No. 1462  
CROYDON  
CR9 1WX

Scale: 1:1000 | Drawn: PT | Checked: DJW | Rev. 00

Date:  
April 2015

Drawing Ref.  
PD-271b



Reduction of 3 to 2 Permit/P&D bays

**CROYDON COUNCIL**

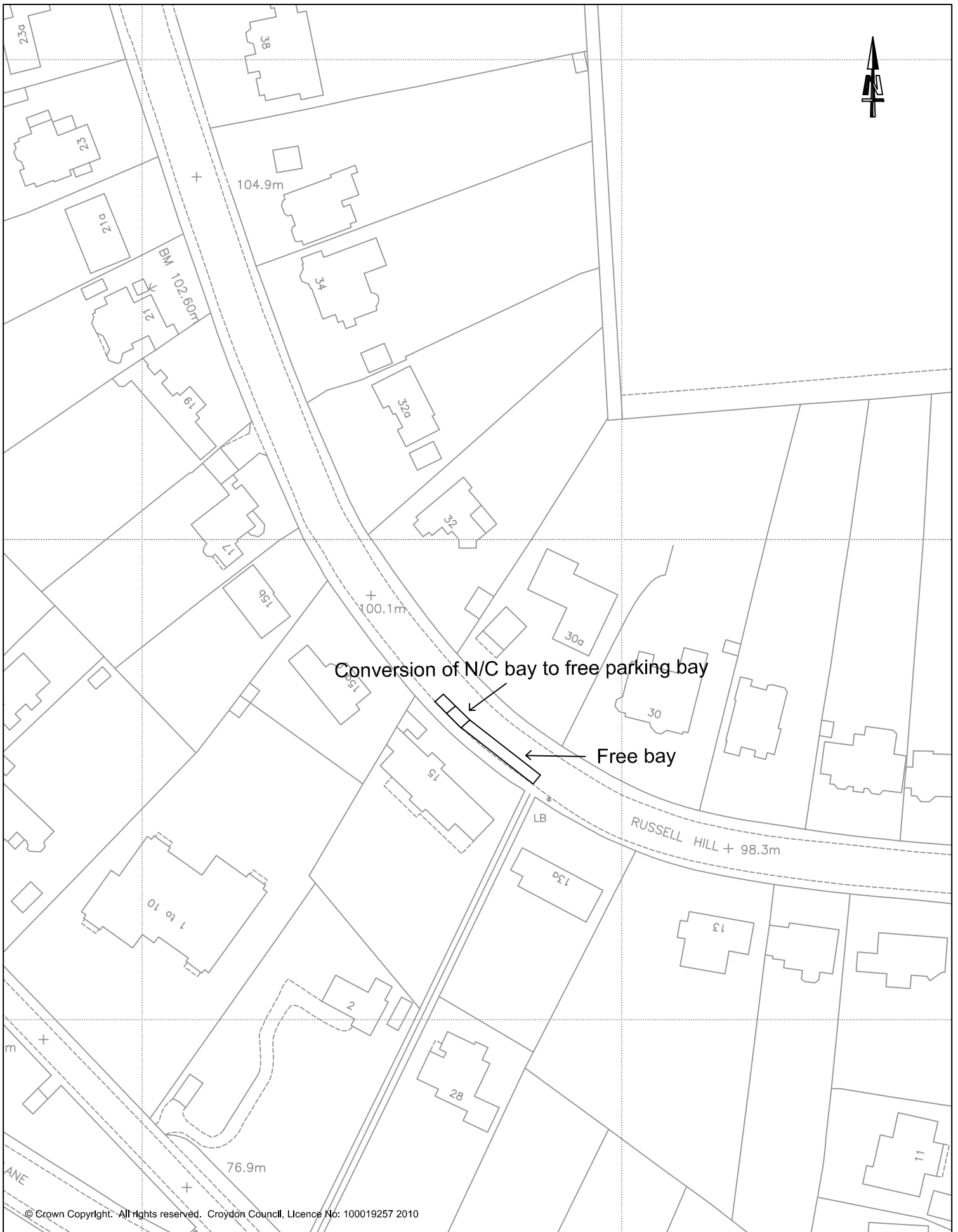
Woodbury Close

DEVELOPMENT AND ENVIRONMENT DEPARTMENT

INFRASTRUCTURE - TRAFFIC DESIGN

PO BOX No. 1462  
CROYDON  
CR9 1WX

Scale: 1:1000	Drawn PT	Checked DJW	Rev. 00
Date: April 2015	Drawing Ref. PD-271c		



Conversion of N/C bay to free parking bay

Free bay

RUSSELL HILL + 98.3m

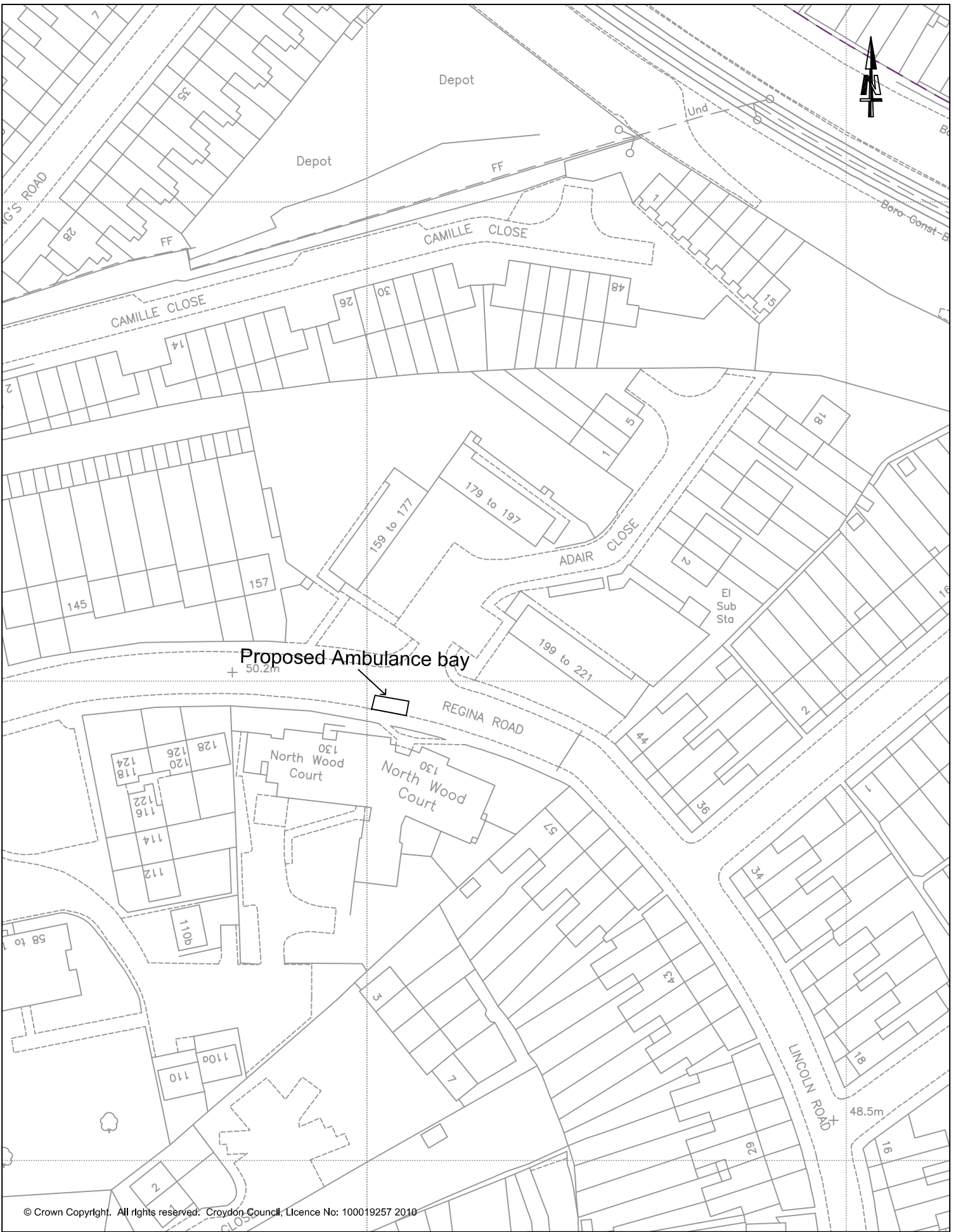
© Crown Copyright. All rights reserved. Croydon Council, Licence No: 100019257 2010

**CROYDON COUNCIL**

Conversion of N/C bay to free parking bay

Russell Hill

DEVELOPMENT AND ENVIRONMENT DEPARTMENT		INFRASTRUCTURE - TRAFFIC DESIGN	
PO BOX No. 1462	CROYDON	Scale: 1:1000	Drawn PT
CR9 1WX		Date: April 2015	Checked DJW
			Rev. 00
			Drawing Ref. PD-271d



© Crown Copyright. All rights reserved. Croydon Council, Licence No: 100019257 2010

# CROYDON COUNCIL

Proposed Ambulance bay

Regina Road

DEVELOPMENT AND ENVIRONMENT DEPARTMENT

INFRASTRUCTURE - TRAFFIC DESIGN

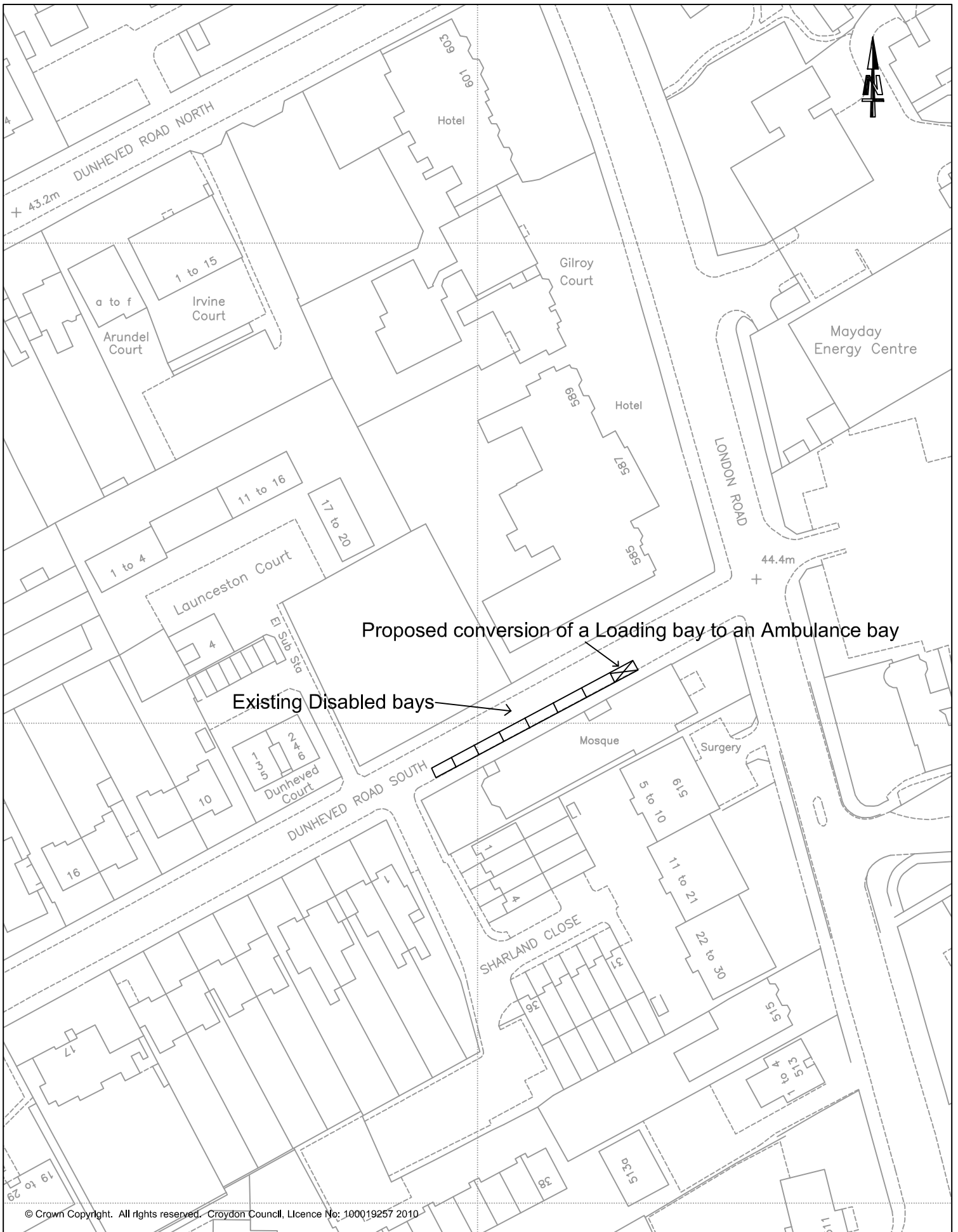
PO BOX No. 1462  
CROYDON  
CR9 1WX

Scale: 1:1000 | Drawn PT | Checked DJW | Rev. 00

Date: | Drawing Ref. |

April 2015

PD-271e



© Crown Copyright. All rights reserved. Croydon Council, Licence No: 100019257 2010

Proposed Ambulance bay

**CROYDON COUNCIL**

Dunheved Road South

DEVELOPMENT AND ENVIRONMENT DEPARTMENT

INFRASTRUCTURE - TRAFFIC DESIGN

PO BOX No. 1462  
CROYDON  
CR9 1WX

Scale: 1:1000	Drawn PT	Checked DJW	Rev. 00
Date: April 2015	Drawing Ref. PD-271f		



© Crown Copyright. All rights reserved. Croydon Council, Licence No: 100019257 2010

**Proposed 3 hour max stay for Disabled bays**

**CROYDON COUNCIL**

**Thornton Row**

DEVELOPMENT AND ENVIRONMENT DEPARTMENT

INFRASTRUCTURE - TRAFFIC DESIGN

PO BOX No. 1462  
CROYDON  
CR9 1WX

Scale: 1:1000	Drawn PT	Checked DJW	Rev. 00
Date: April 2015	Drawing Ref. PD-271g		